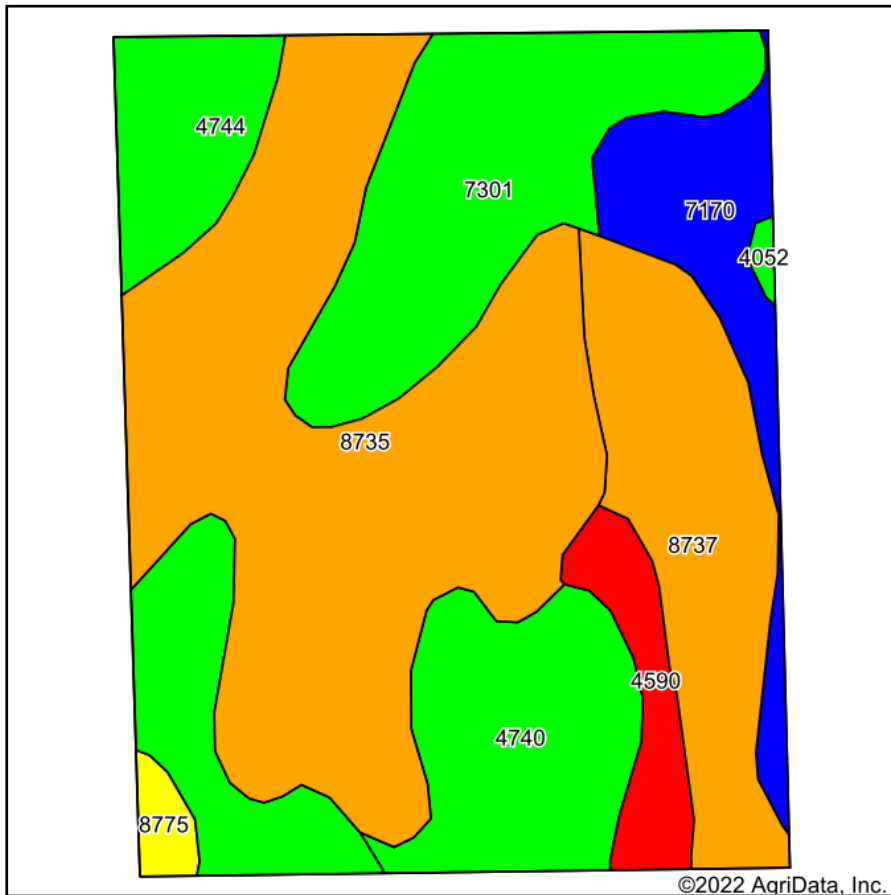
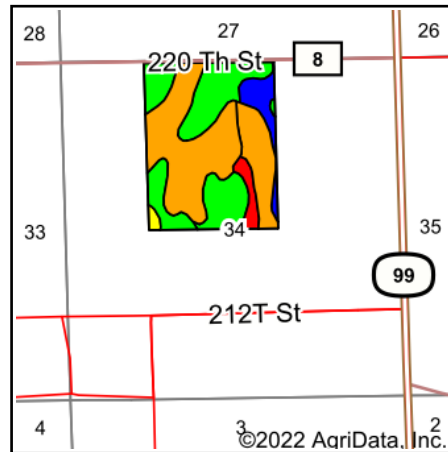


Soils Map



Soils data provided by USDA and NRCS.












State: **Kansas**
 County: **Greenwood**
 Location: **34-24S-11E**
 Township: **Janesville**
 Acres: **121.4**
 Date: **8/13/2022**

Maps Provided By:

 CUSTOMIZED ONLINE MAPPING
 © AgriData, Inc. 2021 www.AgriDataInc.com



Area Symbol: KS073, Soil Area Version: 19

Code	Soil Description	Acres	Percent of field	Non-Irr Class Legend	Non-Irr Class *c	Irr Class *c
8735	Eram silty clay loam, 3 to 7 percent slopes	44.49	36.6%		IVe	
7301	Martin silty clay loam, 1 to 3 percent slopes	18.53	15.3%		Ile	Ile
8737	Eram silty clay loam, 3 to 7 percent slopes, eroded	16.31	13.4%		IVe	
4744	Labette-Dwight complex, 0 to 3 percent slopes	14.52	12.0%		Ile	Ile
4740	Labette silty clay loam, 1 to 3 percent slopes	12.82	10.6%		Ile	Ile
7170	Reading silt loam, rarely flooded	8.52	7.0%		Iw	Iw
4590	Clime-Sogn complex, 3 to 20 percent slopes	4.58	3.8%		VIe	
8775	Kenoma silt loam, 1 to 3 percent slopes	1.29	1.1%		IIIe	
4052	Ivan silt loam, occasionally flooded	0.34	0.3%		IIw	IIw
Weighted Average					3.09	*-

*c: Using Capabilities Class Dominant Condition Aggregation Method

*- Irr Class weighted average cannot be calculated on the current soils data due to missing data.

Soils data provided by USDA and NRCS.